

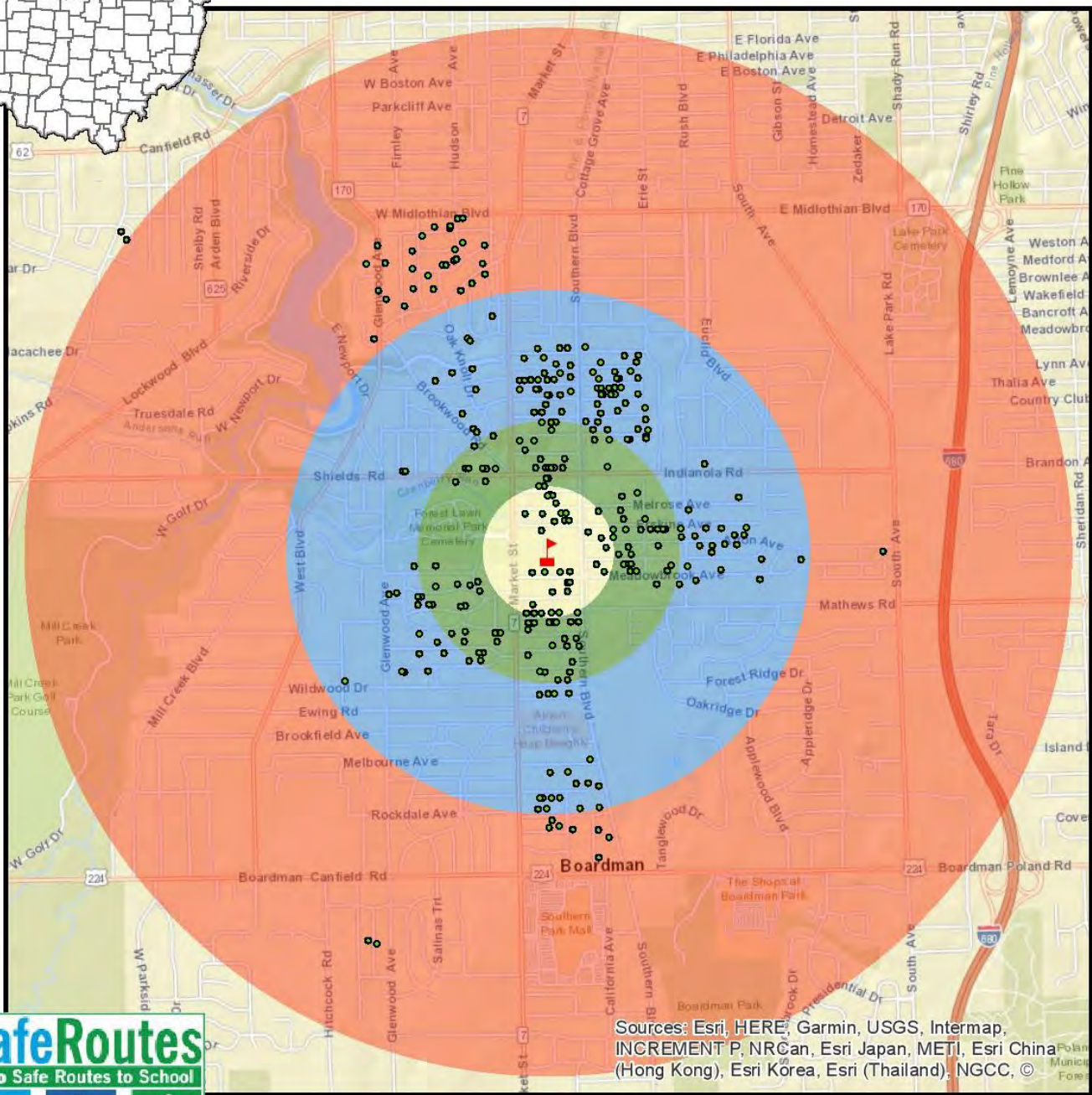


APPENDIX A:

MAPS

Market Street Elementary - Boardman Local School District - Mahoning Co

5555 Market St, Youngstown, OH 44512



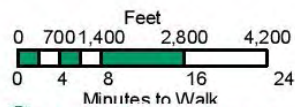
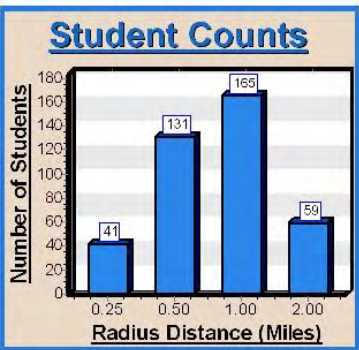
Sources: Esri, HERE, Garmin, USGS, Intermap, INCREMENT P, NRCan, Esri Japan, METI, Esri China (Hong Kong), Esri Korea, Esri (Thailand), NGCC, ©



9/25/2018

Total Enrollment = 398

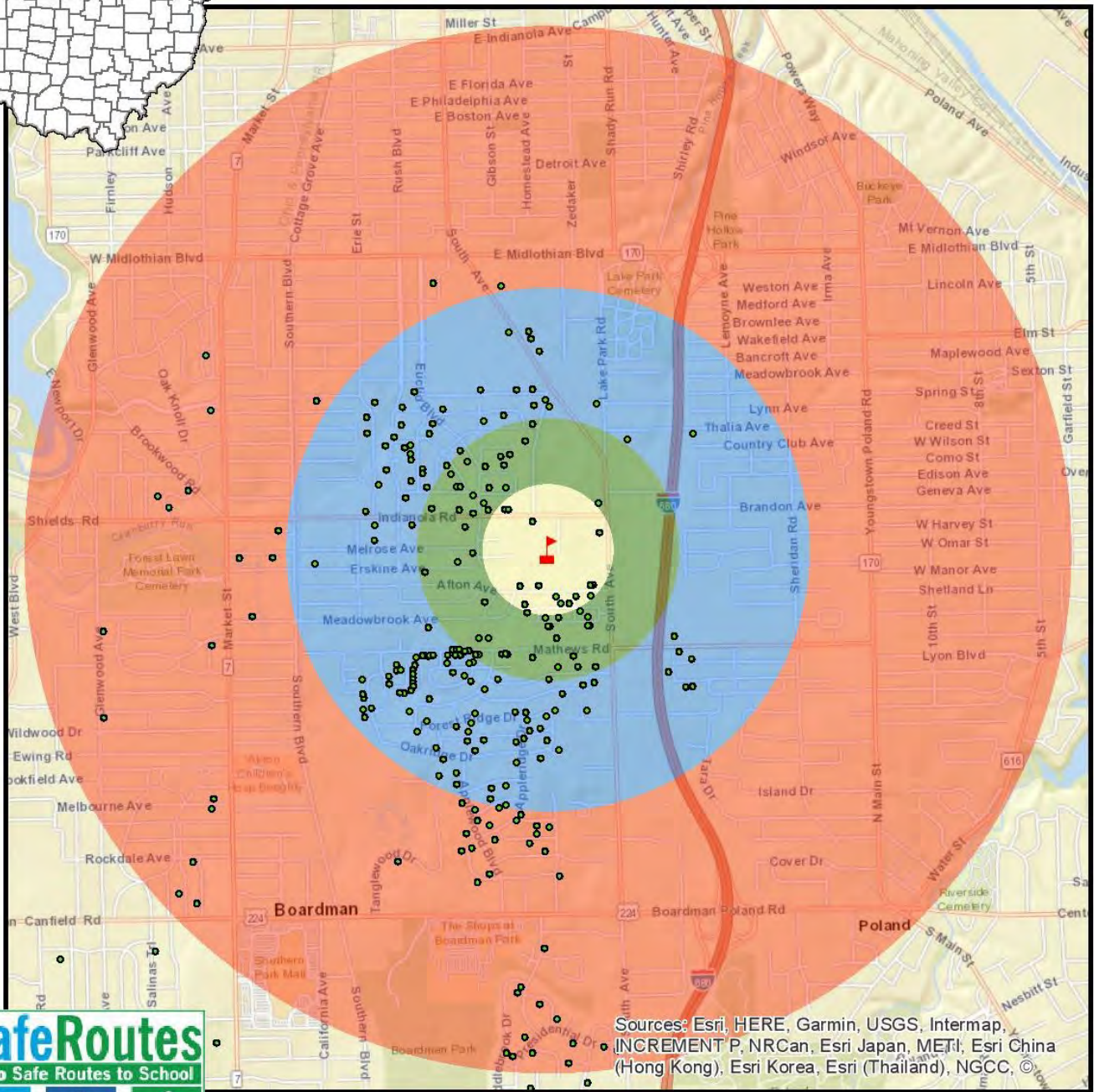
	Radius (Miles)
	County Boundary
	City Boundary
	School
	Students
	0.25
	0.5
	1.0
	2.0




OHIO DEPARTMENT OF TRANSPORTATION
 Division of Planning
 Office of Program Management

Robinwood Lane Elementary - Boardman Local School District - Mahoning Co

835 Indianola Rd, Youngstown, OH 44512



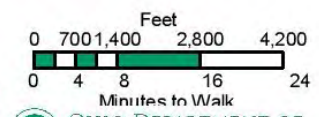
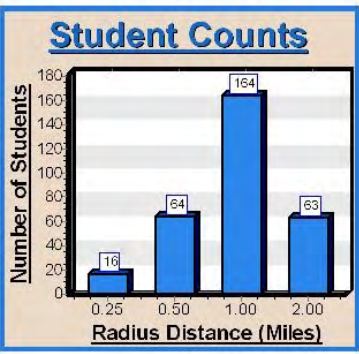
Sources: Esri, HERE, Garmin, USGS, Intermap, INCREMENT P, NRCan, Esri Japan, METI, Esri China (Hong Kong), Esri Korea, Esri (Thailand), NGCC, ©



9/25/2018

Total Enrollment = 364

	Radius (Miles)
	County Boundary
	City Boundary
	School
	Students
	0.25
	0.5
	1.0
	2.0

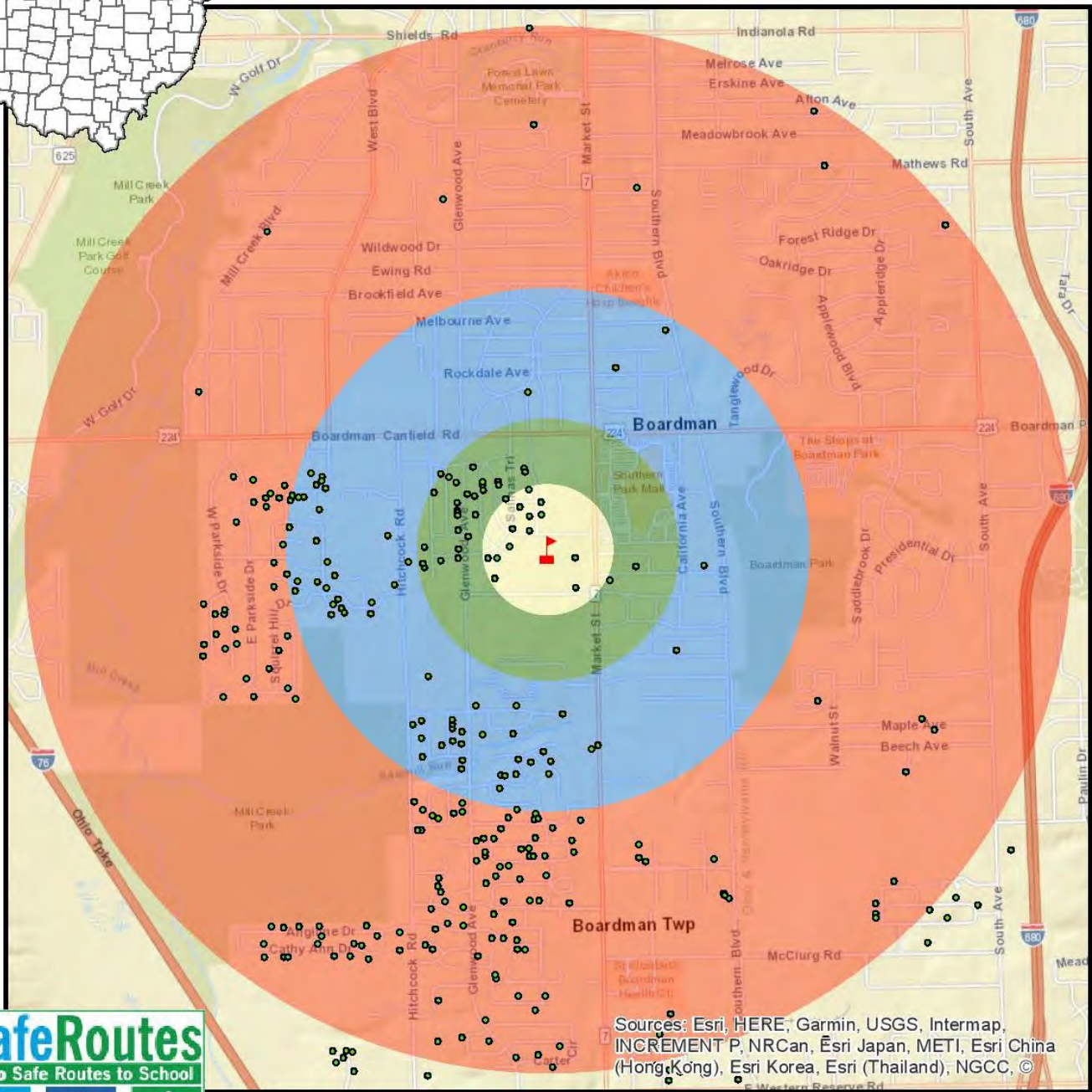


OHIO DEPARTMENT OF TRANSPORTATION
 Division of Planning
 Office of Program Management

Stadium Drive Elementary - Boardman Local School District - Mahoning Co



111 Stadium Dr, Youngstown, OH 44512



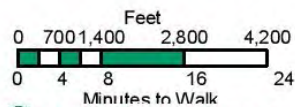
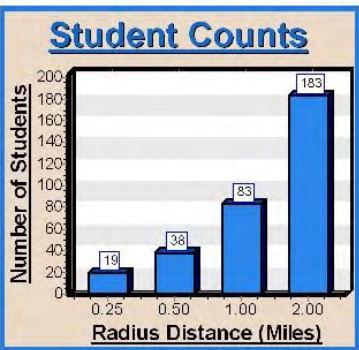
Sources: Esri, HERE, Garmin, USGS, Intermap, INCREMENT P, NRCan, Esri Japan, METI, Esri China (Hong Kong), Esri Korea, Esri (Thailand), NGCC, ©



9/25/2018

Total Enrollment = 406

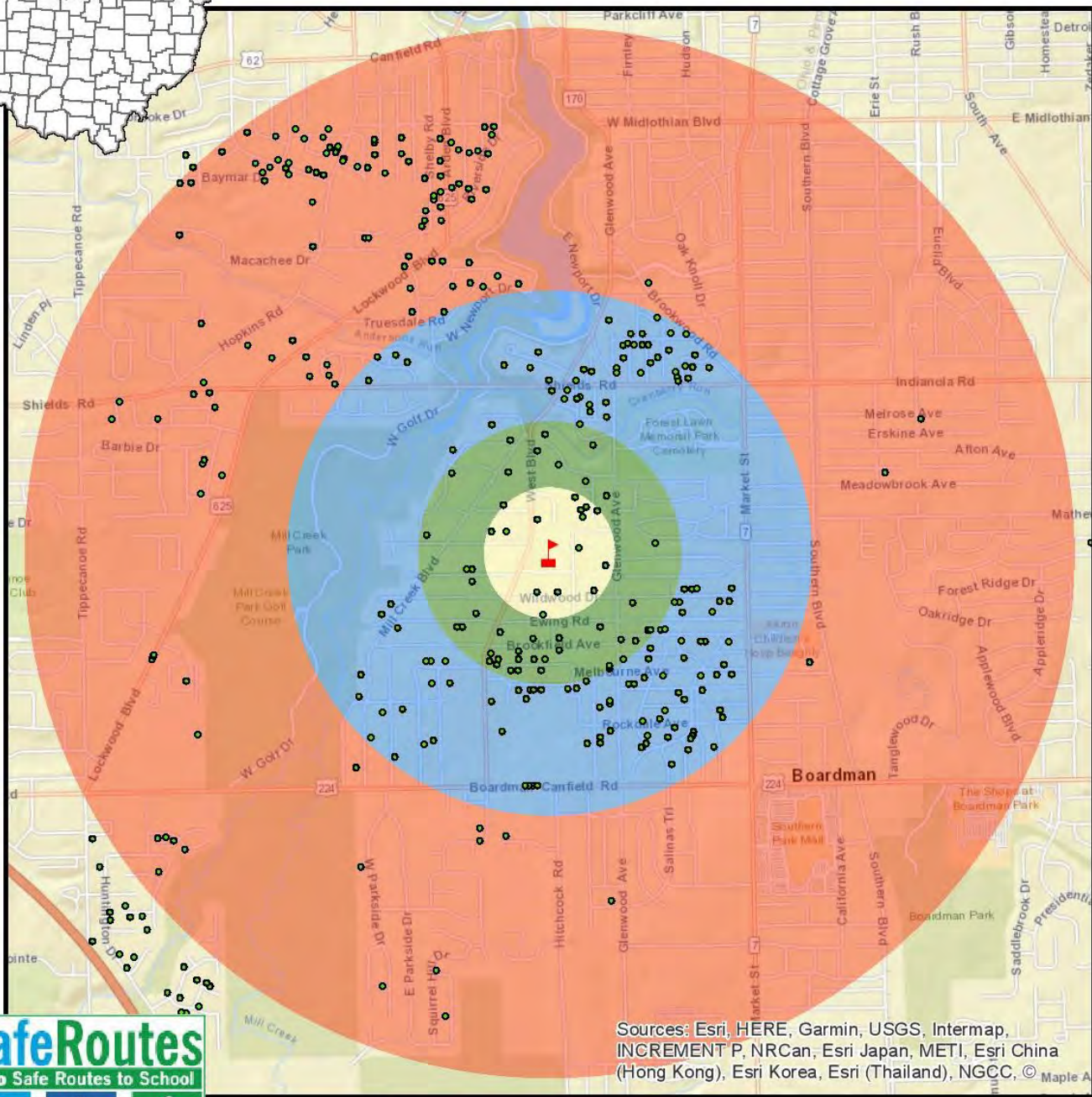
	Radius (Miles)
	0.25
	0.5
	1.0
	2.0



OHIO DEPARTMENT OF TRANSPORTATION
 Division of Planning
 Office of Program Management

West Boulevard Elementary - Boardman Local School District - Mahoning Co

6125 West Blvd, Youngstown, OH 44512



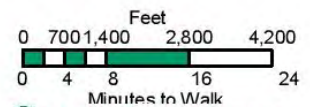
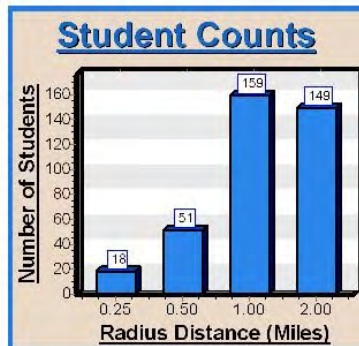
Sources: Esri, HERE, Garmin, USGS, Intermap, INCREMENT P, NRCan, Esri Japan, METI, Esri China (Hong Kong), Esri Korea, Esri (Thailand), NGCC, © Maple A



9/24/2018

Total Enrollment = 417

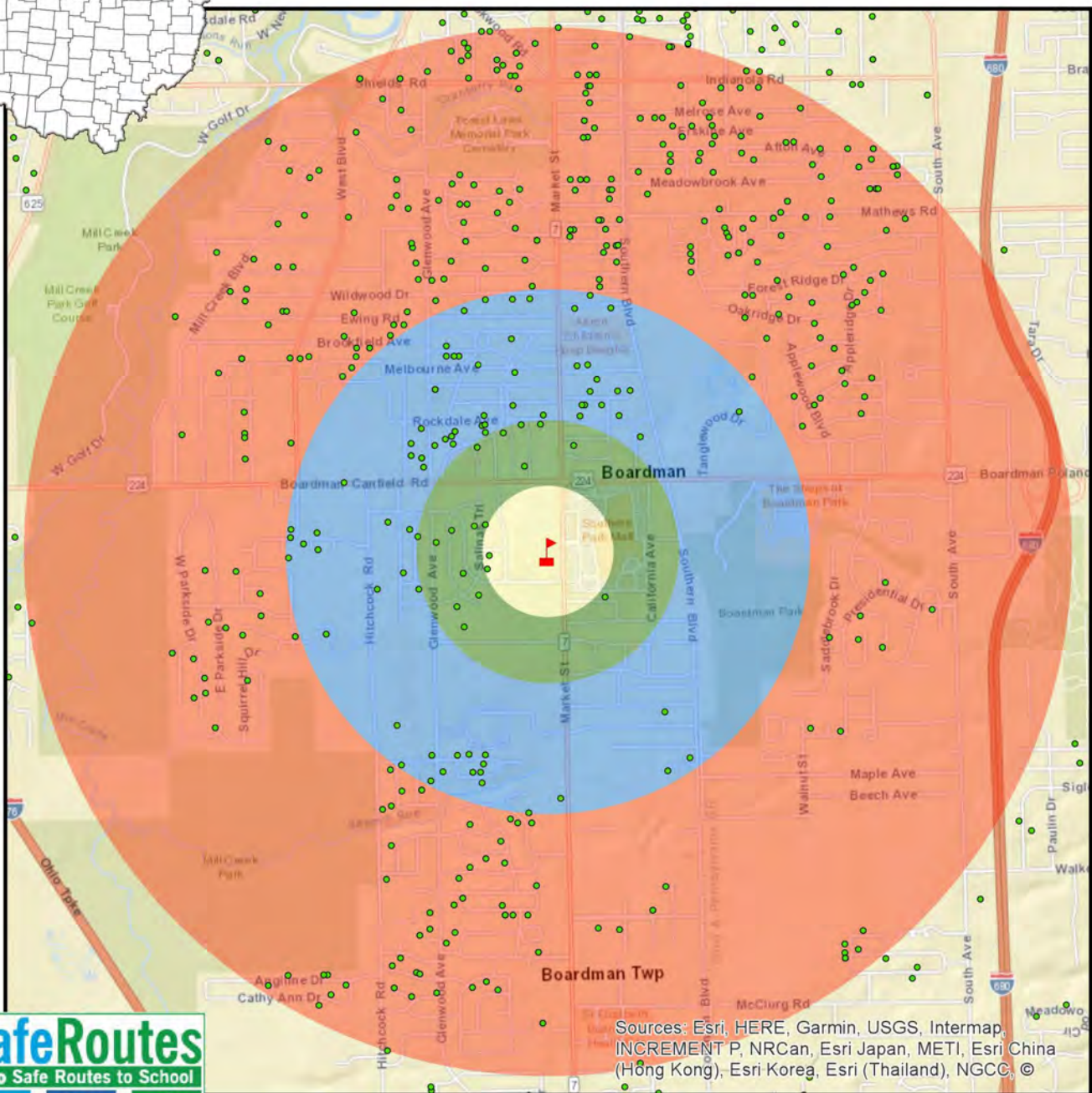
	Radius (Miles)
	County Boundary
	City Boundary
	School
	Students
	0.25
	0.5
	1.0
	2.0



OHIO DEPARTMENT OF TRANSPORTATION
Division of Planning
 Office of Program Management

Boardman Center Middle School - Boardman Local School District - Mahoning Co

7410 Market St, Youngstown, OH 44512


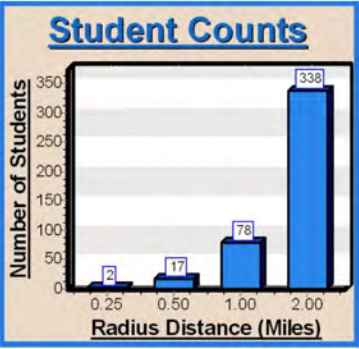


Sources: Esri, HERE, Garmin, USGS, Intermap, INCREMENT P, NRCan, Esri Japan, METI, Esri China (Hong Kong), Esri Korea, Esri (Thailand), NGCC, ©



9/24/2018 Total Enrollment = 702

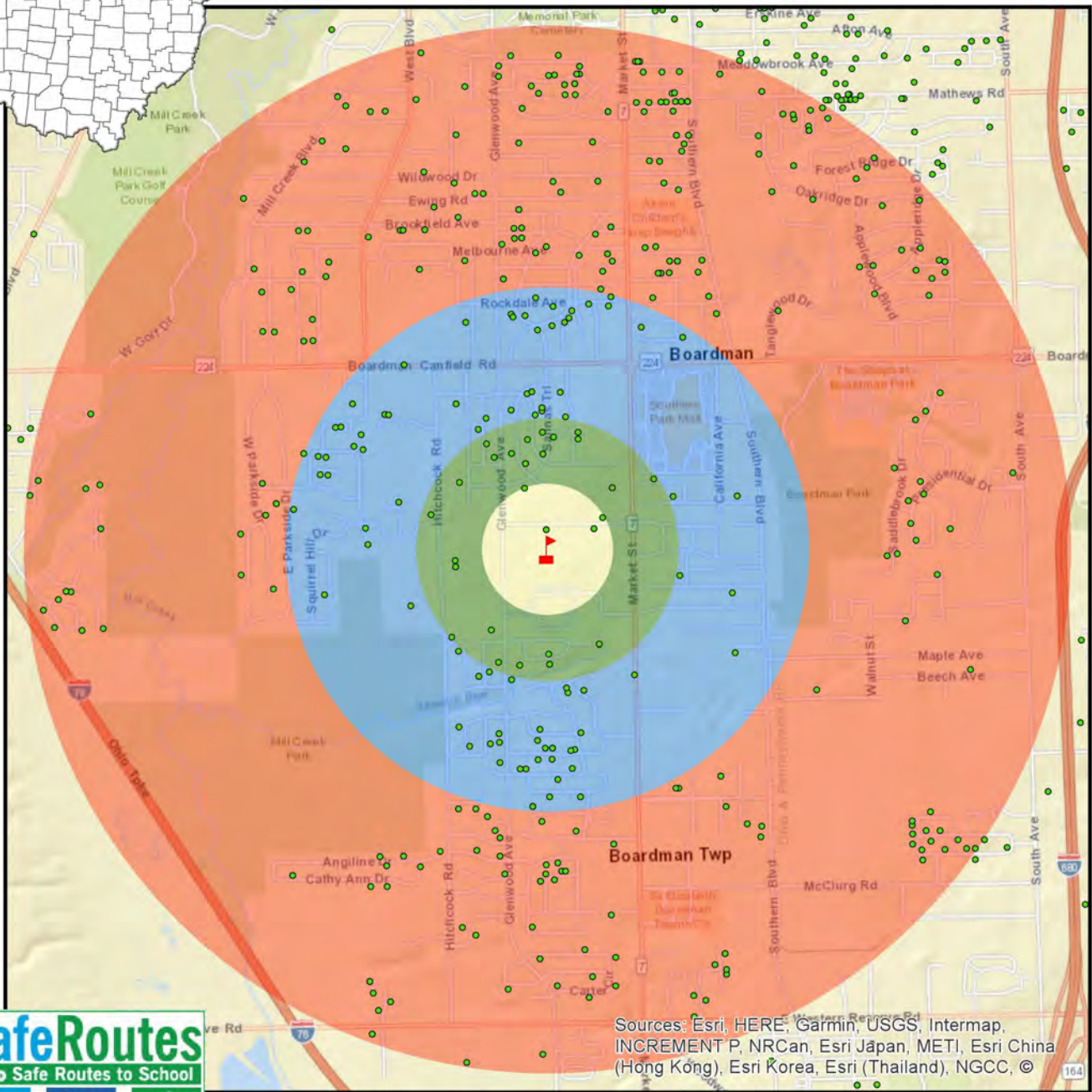
	Radius (Miles)
County Boundary	
City Boundary	
School	
Students	
	0.25
	0.5
	1.0
	2.0



OHIO DEPARTMENT OF TRANSPORTATION
 Division of Planning
 Office of Program Management

Boardman Glenwood Middle School - Boardman Local School District - Mahoning Co

7635 Glenwood Ave, Youngstown, OH 44512


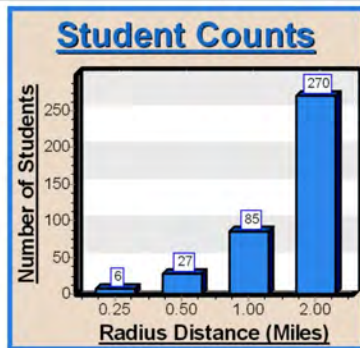


Sources: Esri, HERE, Garmin, USGS, Intermap, INCREMENT P, NRCan, Esri Japan, METI, Esri China (Hong Kong), Esri Korea, Esri (Thailand), NGCC, ©

9/24/2018

Total Enrollment = 730

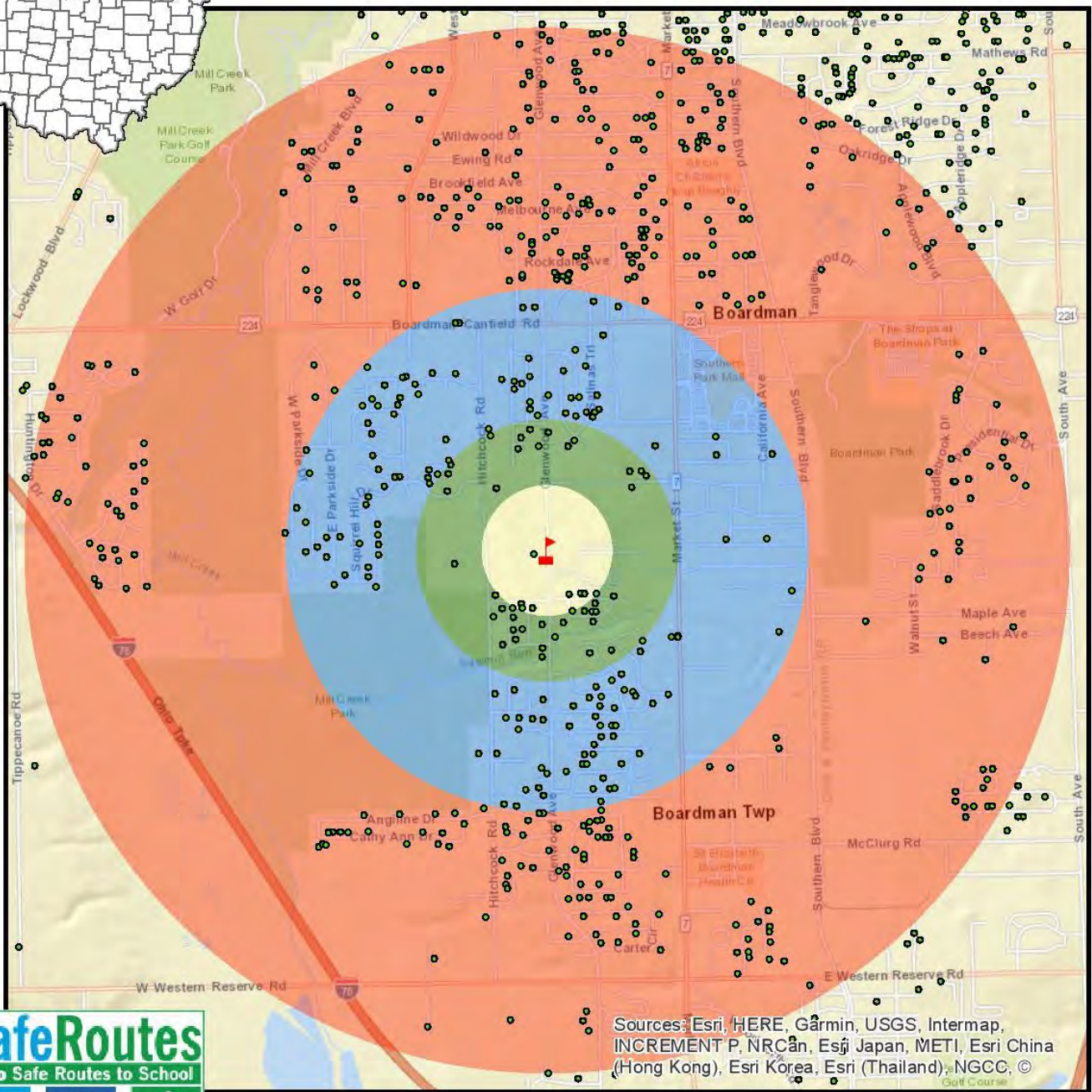
County Boundary	Radius (Miles)
City Boundary	0.25
School	0.5
Students	1.0
	2.0



OHIO DEPARTMENT OF TRANSPORTATION
Division of Planning
 Office of Program Management

Boardman High - Boardman Local School District - Mahoning Co

7777 Glenwood Ave, Youngstown, OH 44512



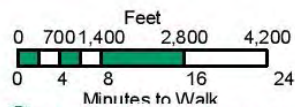
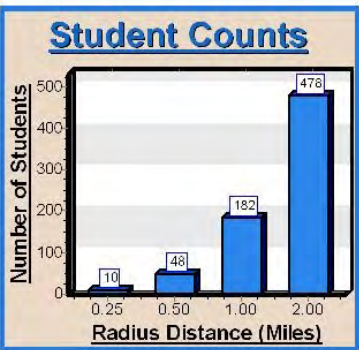
Sources: Esri, HERE, Garmin, USGS, Intermap, INCREMENT P, NRCan, Esri Japan, METI, Esri China (Hong Kong), Esri Korea, Esri (Thailand), NGCC, ©



9/24/2018

Total Enrollment = 1469

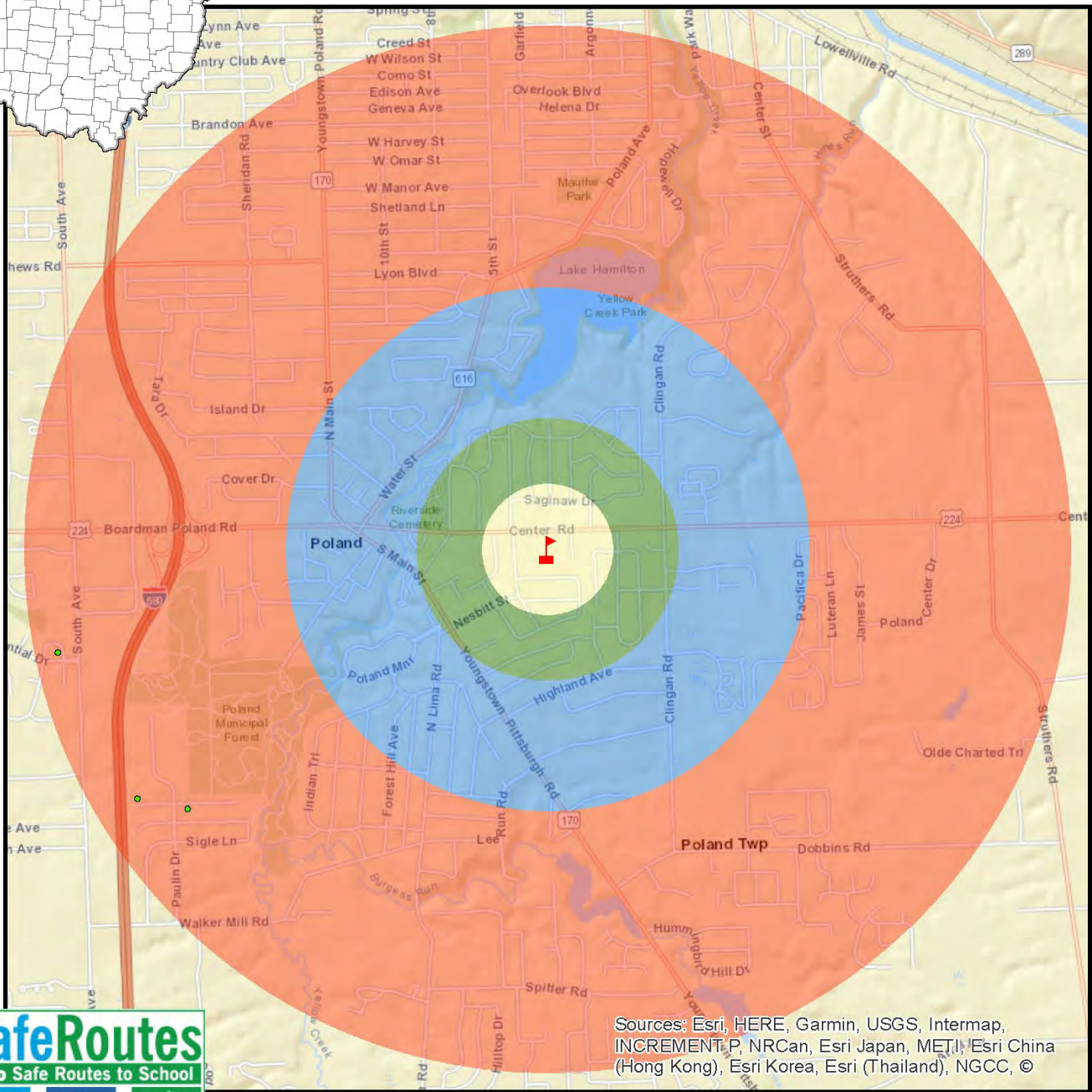
	Radius (Miles)
	0.25
	0.5
	1.0
	2.0



OHIO DEPARTMENT OF TRANSPORTATION
 Division of Planning
 Office of Program Management

Poland Family School - Boardman Local School District - Mahoning County

2731 Center Rd, Poland, OH 44514



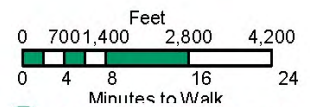
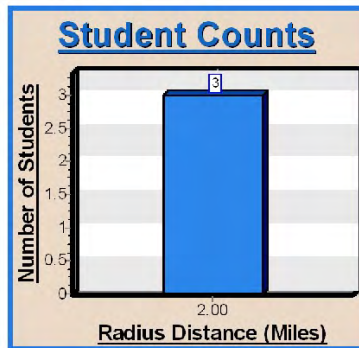
Sources: Esri, HERE, Garmin, USGS, Intermap, INCREMENT P, NRCan, Esri Japan, METI, Esri China (Hong Kong), Esri Korea, Esri (Thailand), NGCC, ©



9/25/2018

Total Enrollment = 25

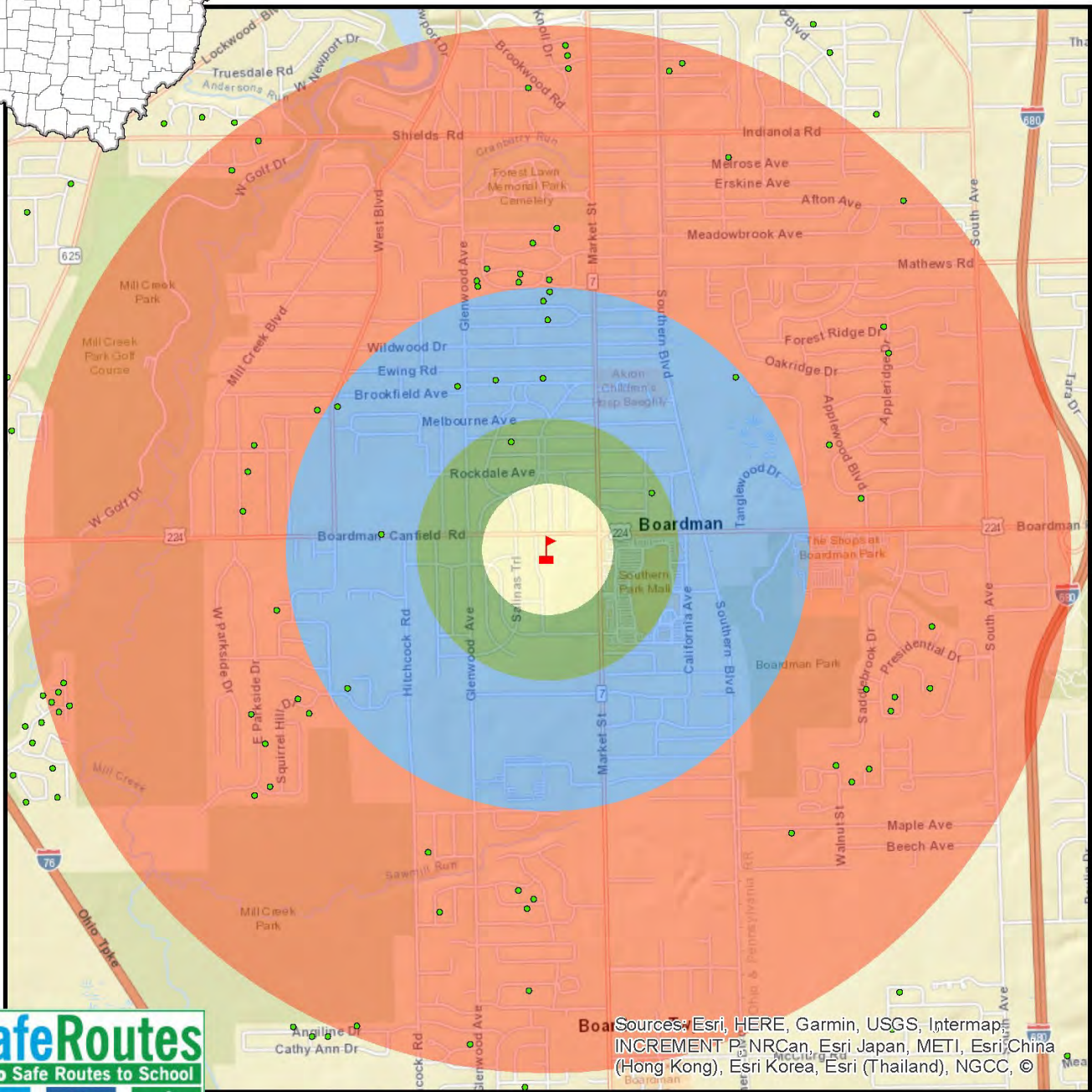
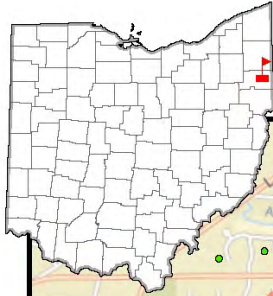
	Radius (Miles)
County Boundary	
City Boundary	
School	
Students	
	0.25
	0.5
	1.0
	2.0



OHIO DEPARTMENT OF TRANSPORTATION
 Division of Planning
 Office of Program Management

St. Charles School - Boardman Local School District - Mahoning Co

7325 Westview Dr, Youngstown, OH 44512



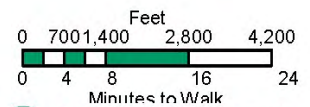
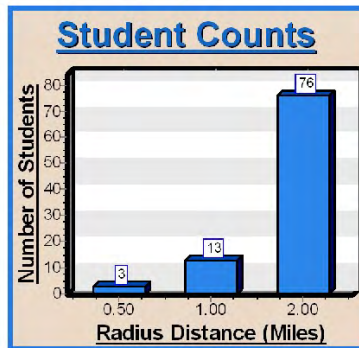
Sources: Esri, HERE, Garmin, USGS, Intermap, INCREMENT P, NRCan, Esri Japan, METI, Esri China (Hong Kong), Esri Korea, Esri (Thailand), NGCC, ©



9/25/2018

Total Enrollment = 162

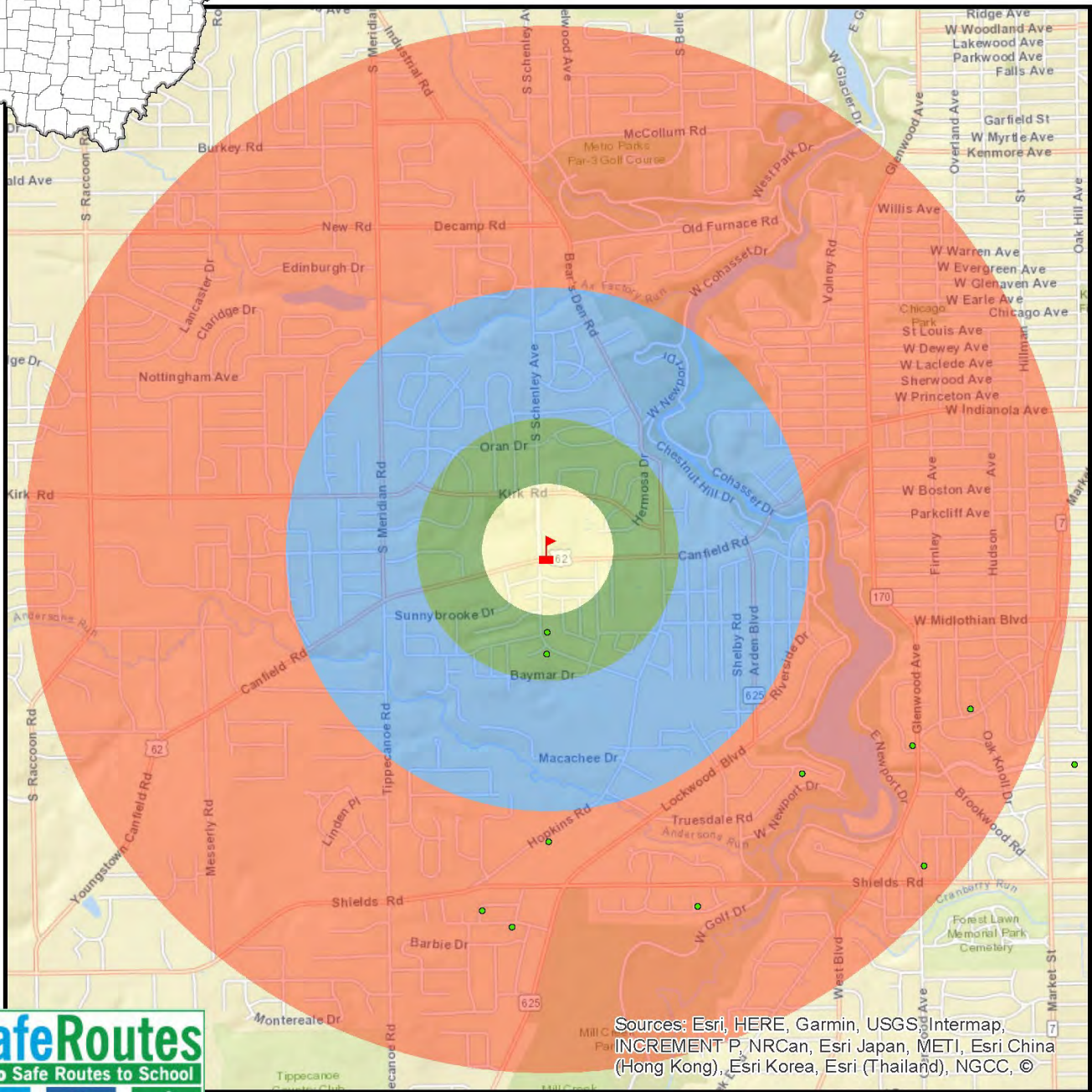
	Radius (Miles)
	County Boundary
	City Boundary
	School
	Students
	0.25
	0.5
	1.0
	2.0



OHIO DEPARTMENT OF TRANSPORTATION
 Division of Planning
 Office of Program Management

St. Christine School - Boardman Local School District - Mahoning Co

3165 S Schenley Ave, Youngstown, OH 44511



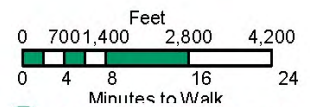
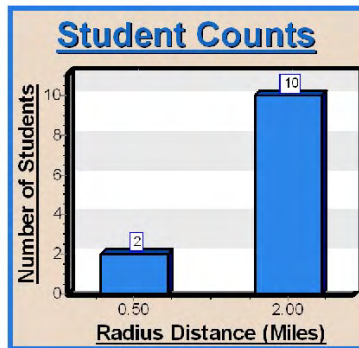
Sources: Esri, HERE, Garmin, USGS, Intermap, INCREMENT P, NRCan, Esri Japan, METI, Esri China (Hong Kong), Esri Korea, Esri (Thailand), NGCC, ©



9/25/2018

Total Enrollment = 19

County Boundary	Radius (Miles)
City Boundary	0.25
School	0.5
Students	1.0
	2.0



OHIO DEPARTMENT OF TRANSPORTATION
 Division of Planning
 Office of Program Management

Boardman Schools: Crash Map



Legend

- Boardman Schools
- 1/2 Mile Buffer
- 1 Mile Buffer
- 2 Mile Buffer

2017 Crashes

- Crashes
- Pedalcycles
- Pedestrian

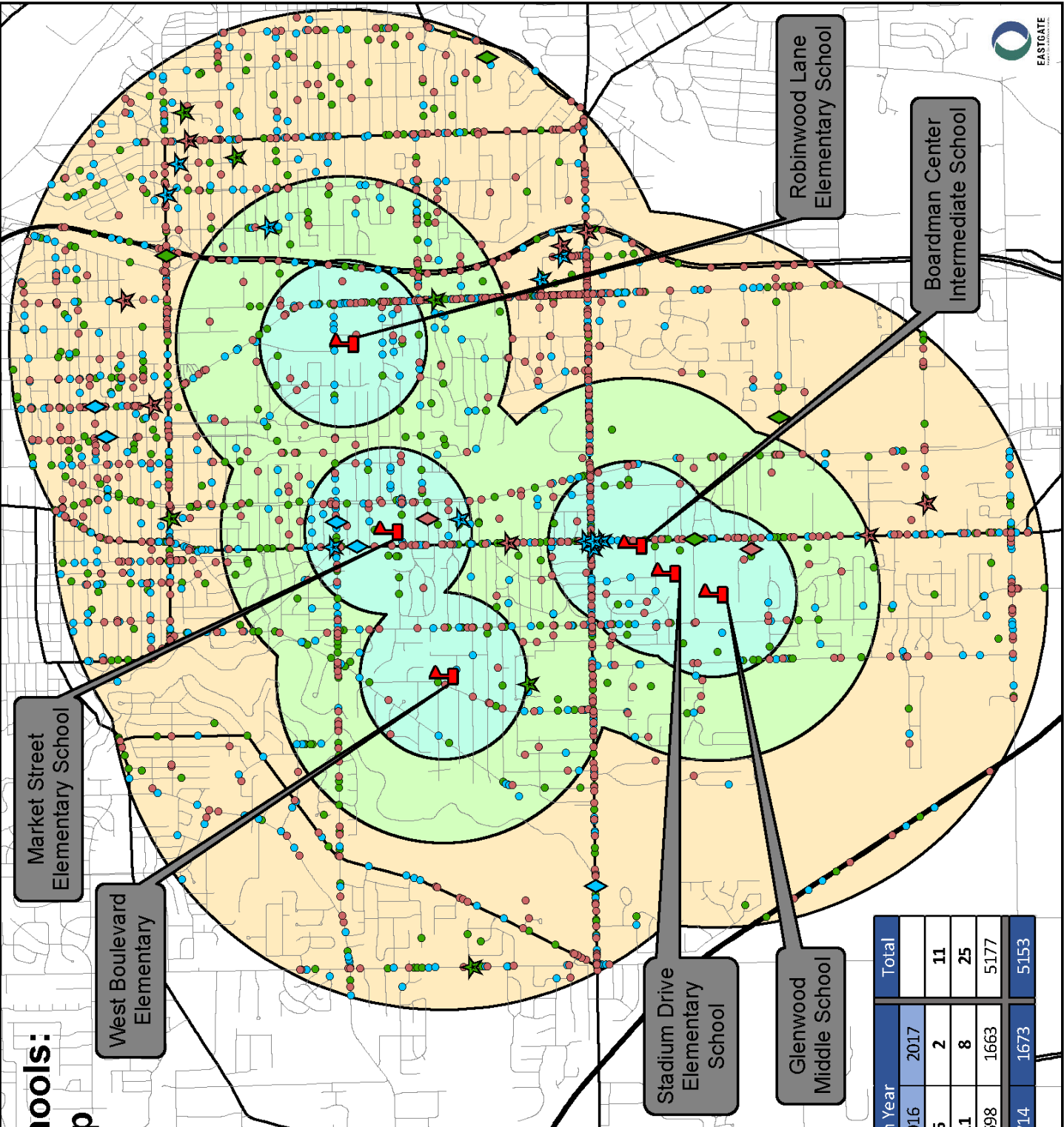
2016 Crashes

- Crashes
- Pedalcycles
- Pedestrian

2015 Crashes

- Crashes
- Pedalcycles
- Pedestrian

0 0.5 1 Miles



Crash Type	Crash Year			Total
	2015	2016	2017	
Pedalcycles	4	5	2	11
Pedestrian	6	11	8	25
Other	1756	1698	1663	5117
Total	1766	1714	1673	5153

Market Street Elementary: Crash Map



Legend

- Market Street Elementary
- 1/2 Mile Buffer
- 1 Mile Buffer
- 2 Mile Buffer

2017 Crashes

- Crashes
- Pedalicycles
- Pedestrian

2016 Crashes

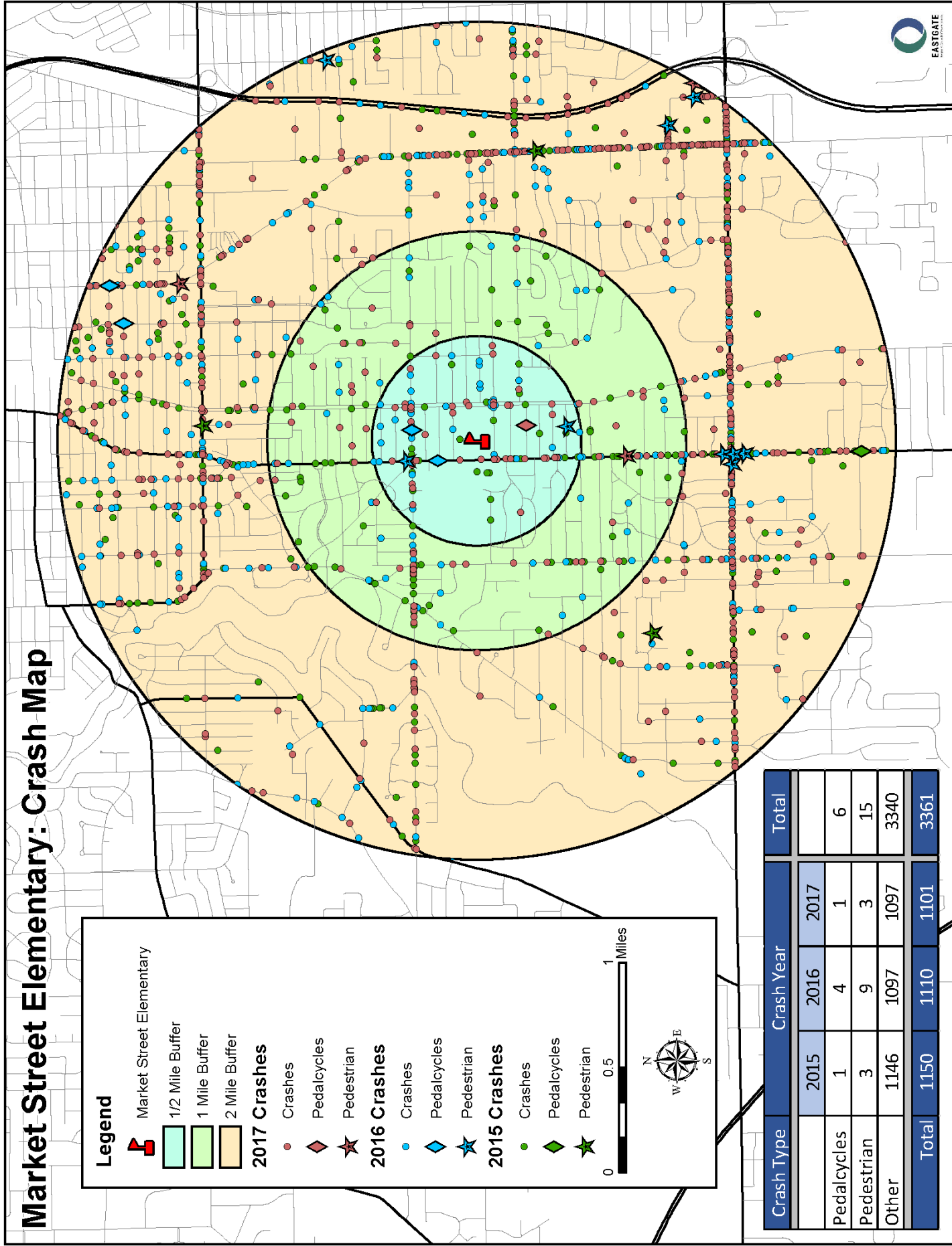
- Crashes
- Pedalicycles
- Pedestrian

2015 Crashes

- Crashes
- Pedalicycles
- Pedestrian

0 0.5 1 Miles

Crash Type	Crash Year			Total
	2015	2016	2017	
Pedalicycles	1	4	1	6
Pedestrian	3	9	3	15
Other	1146	1097	1097	3340
Total	1150	1110	1101	3361



Robinwood Lane Elementary: Crash Map

Legend

- Robinwood Lane Elementary
- 1/2 Mile Buffer
- 1 Mile Buffer
- 2 Mile Buffer

2017 Crashes

- Crashes
- Pedalcycles
- Pedestrian

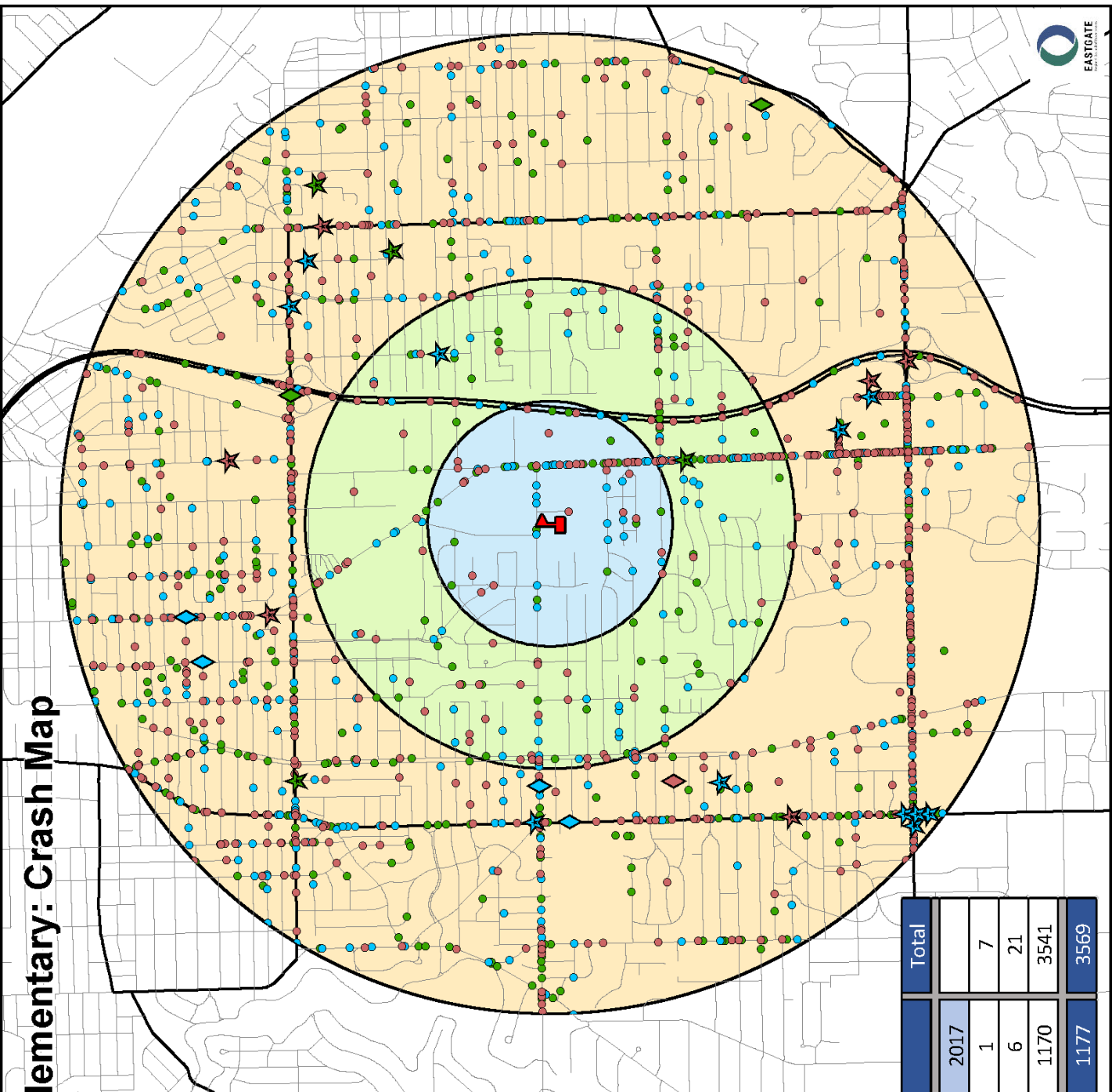
2016 Crashes

- Crashes
- Pedalcycles
- Pedestrian

2015 Crashes

- Crashes
- Pedalcycles
- Pedestrian

0 0.5 1 Miles



Crash Type	Crash Year			Total
	2015	2016	2017	
Pedalcycles	2	4	1	7
Pedestrian	4	11	6	21
Other	1200	1171	1170	3541
Total	1206	1186	1177	3569

Stadium Drive Elementary: Crash Map



Legend

- Stadium Drive Elementary
- 1/2 Mile Buffer
- 1 Mile Buffer
- 2 Mile Buffer

2017 Crashes

- Crashes
- Pedalcycles
- Pedestrian

2016 Crashes

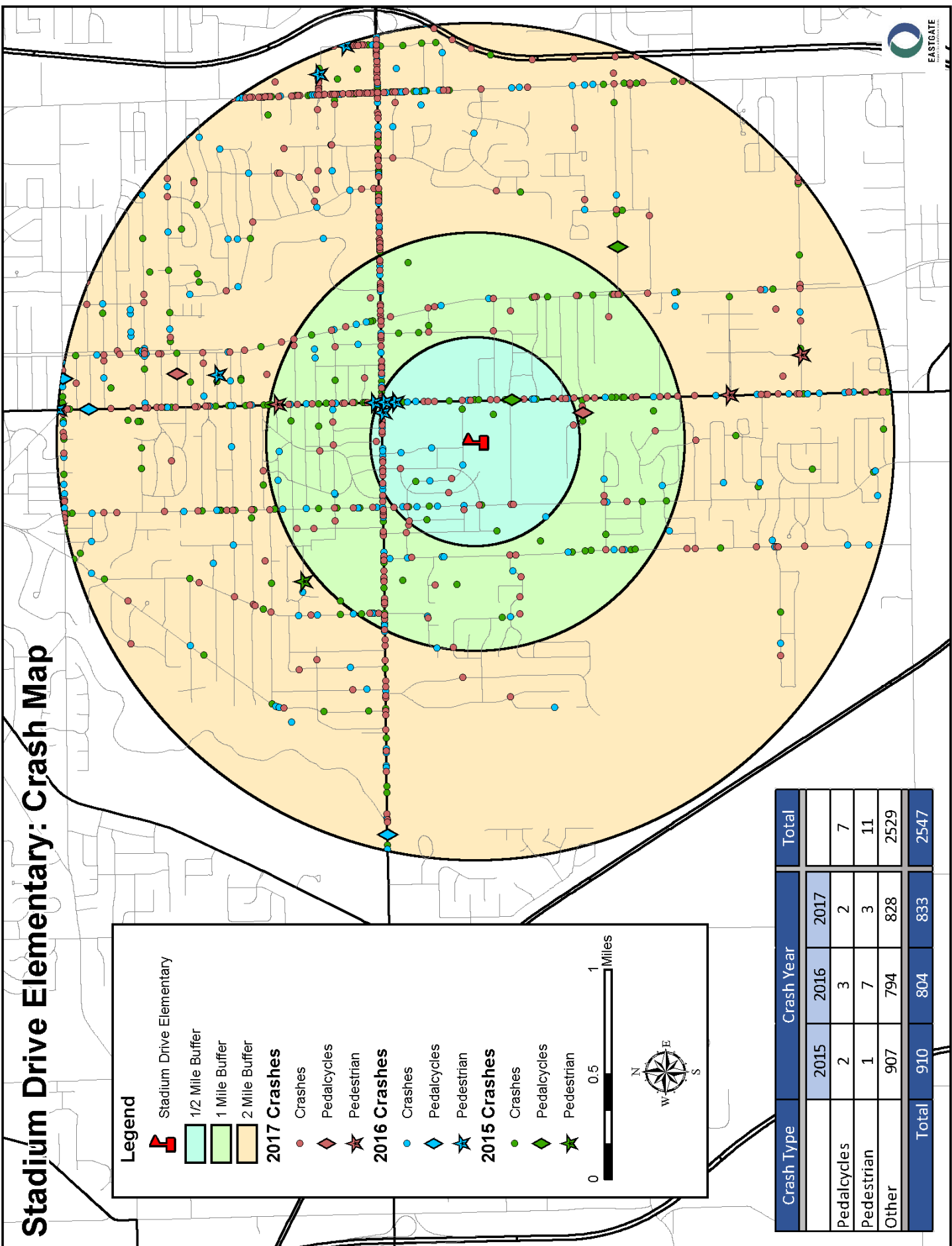
- Crashes
- Pedalcycles
- Pedestrian

2015 Crashes

- Crashes
- Pedalcycles
- Pedestrian

0 0.5 1 Miles

Crash Type	Crash Year			Total
	2015	2016	2017	
Pedalcycles	2	3	2	7
Pedestrian	1	7	3	11
Other	907	794	828	2529
Total	910	804	833	2547



West Boulevard Elementary: Crash Map

Legend

- West Boulevard Elementary
- 1/2 Mile Buffer
- 1 Mile Buffer
- 2 Mile Buffer

2017 Crashes

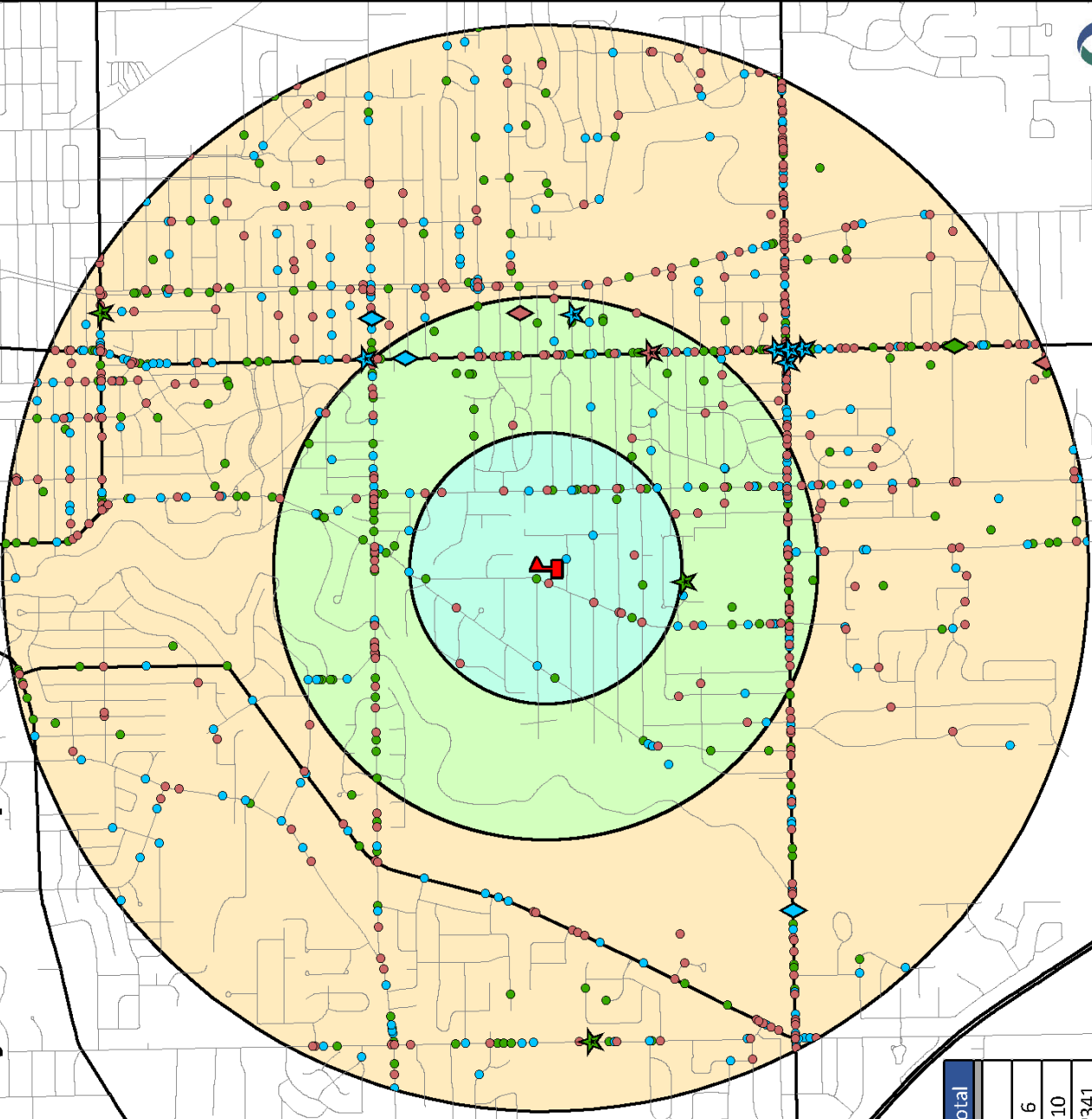
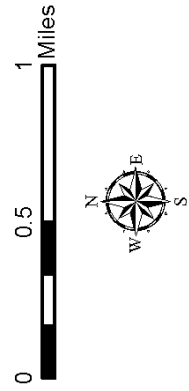
- Crashes
- Pedalcycles
- Pedestrian

2016 Crashes

- Crashes
- Pedalcycles
- Pedestrian

2015 Crashes

- Crashes
- Pedalcycles
- Pedestrian



Crash Type	Crash Year		Total
	2015	2016	
Pedalcycles	1	3	2
Pedestrian	3	6	1
Other	837	761	743
Total	841	770	746
			2357

Boardman Center Intermediate School: Crash Map



Legend

- Boardman Center Intermediate School
- 1/2 Mile Buffer
- 1 Mile Buffer
- 2 Mile Buffer

2017 Crashes

- Crashes
- Pedalcycles
- Pedestrian

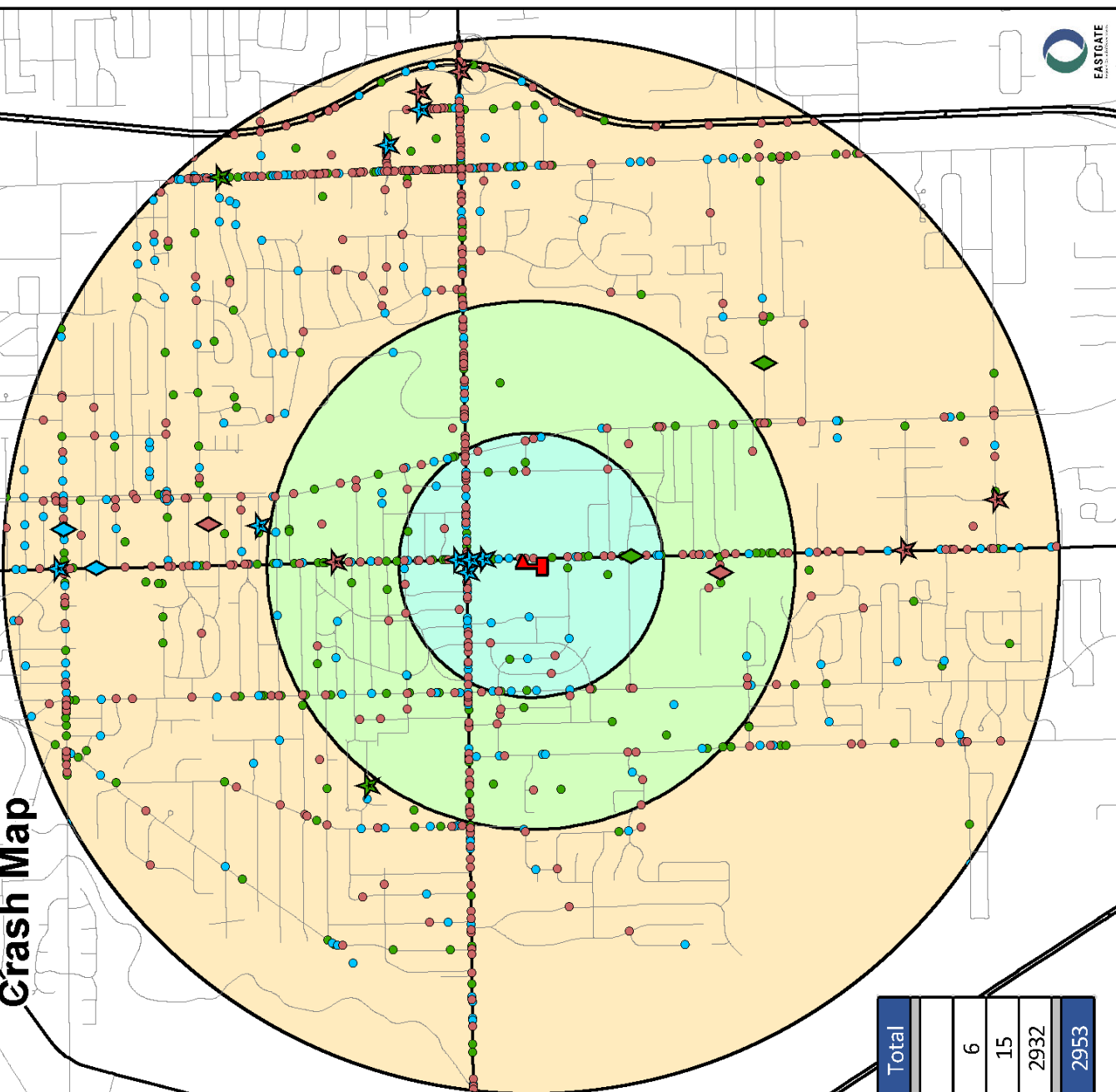
2016 Crashes

- Crashes
- Pedalcycles
- Pedestrian

2015 Crashes

- Crashes
- Pedalcycles
- Pedestrian

0 0.5 1 Miles



Crash Type	Crash Year		Total	
	2015	2016		2017
Pedalcycles	2	2	2	6
Pedestrian	2	8	5	15
Other	1037	933	962	2932
Total	1041	943	969	2953

Glenwood Middle School: Crash Map

Legend

- Glenwood Middle School
- 1/2 Mile Buffer
- 1 Mile Buffer
- 2 Mile Buffer

2017 Crashes

- Crashes
- Pedalcycles
- Pedestrian

2016 Crashes

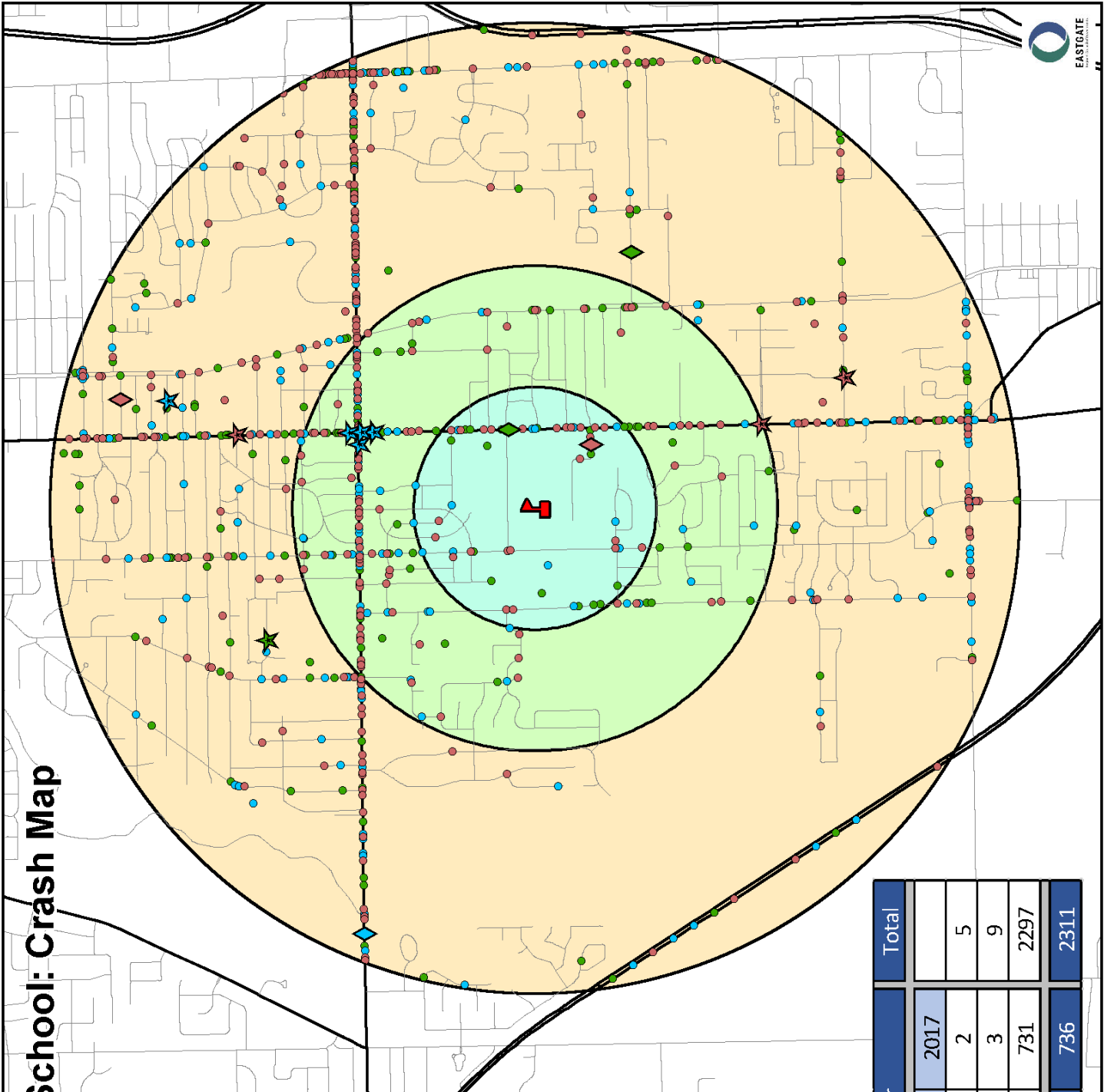
- Crashes
- Pedalcycles
- Pedestrian

2015 Crashes

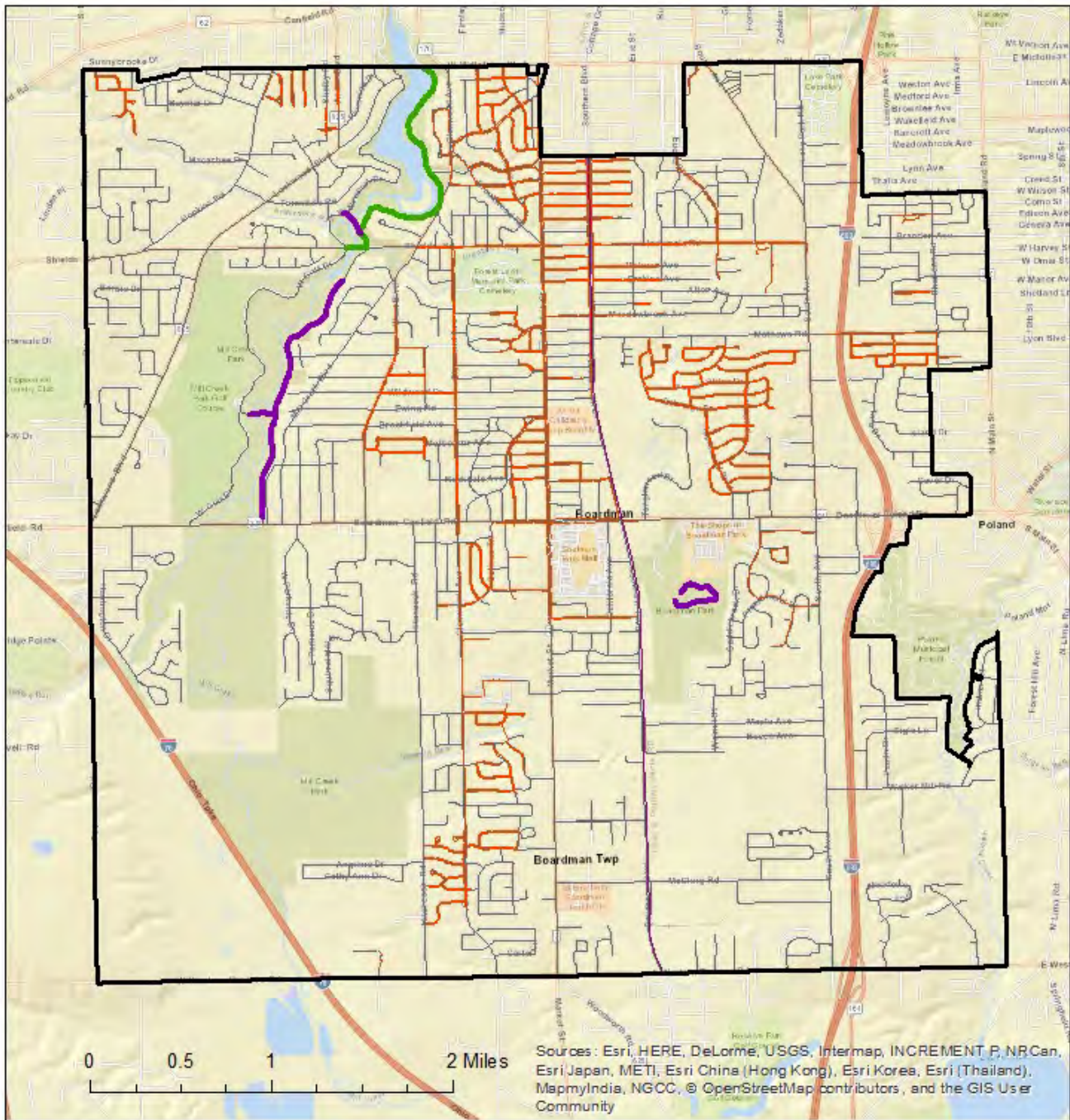
- Crashes
- Pedalcycles
- Pedestrian

0 0.5 1 Miles

Crash Type	Crash Year		Total	
	2015	2016		2017
Pedalcycles	2	1	2	5
Pedestrian	1	5	3	9
Other	833	733	731	2297
Total	836	739	736	2311



Bike & Sidewalk Infrastructure, Boardman Township

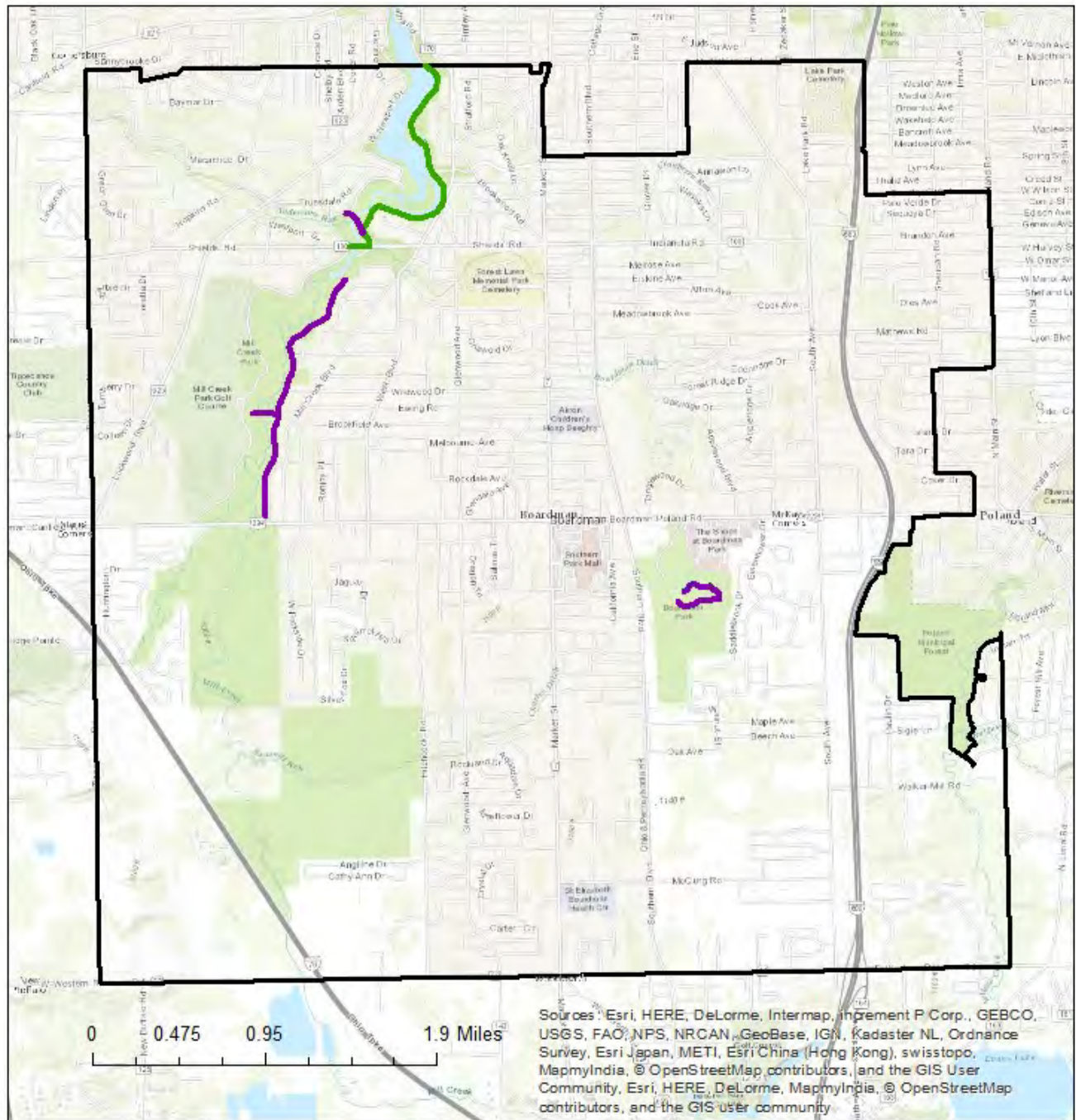


-  Boardman
-  Sidewalks
-  Bike Paths
-  Bike Lanes
-  Bike Path Conceptual
-  Roads



Created by: Tricia D'Avignon
 Source: Eastgate Regional Council of Governments, 2017

Bike Paths in Boardman Township

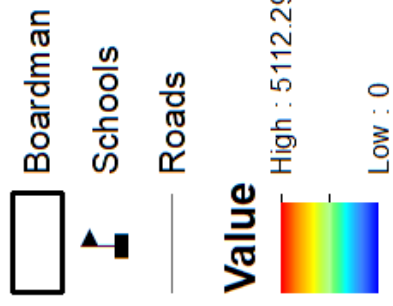


-  Bike Paths
-  Bike Lanes
-  Boardman

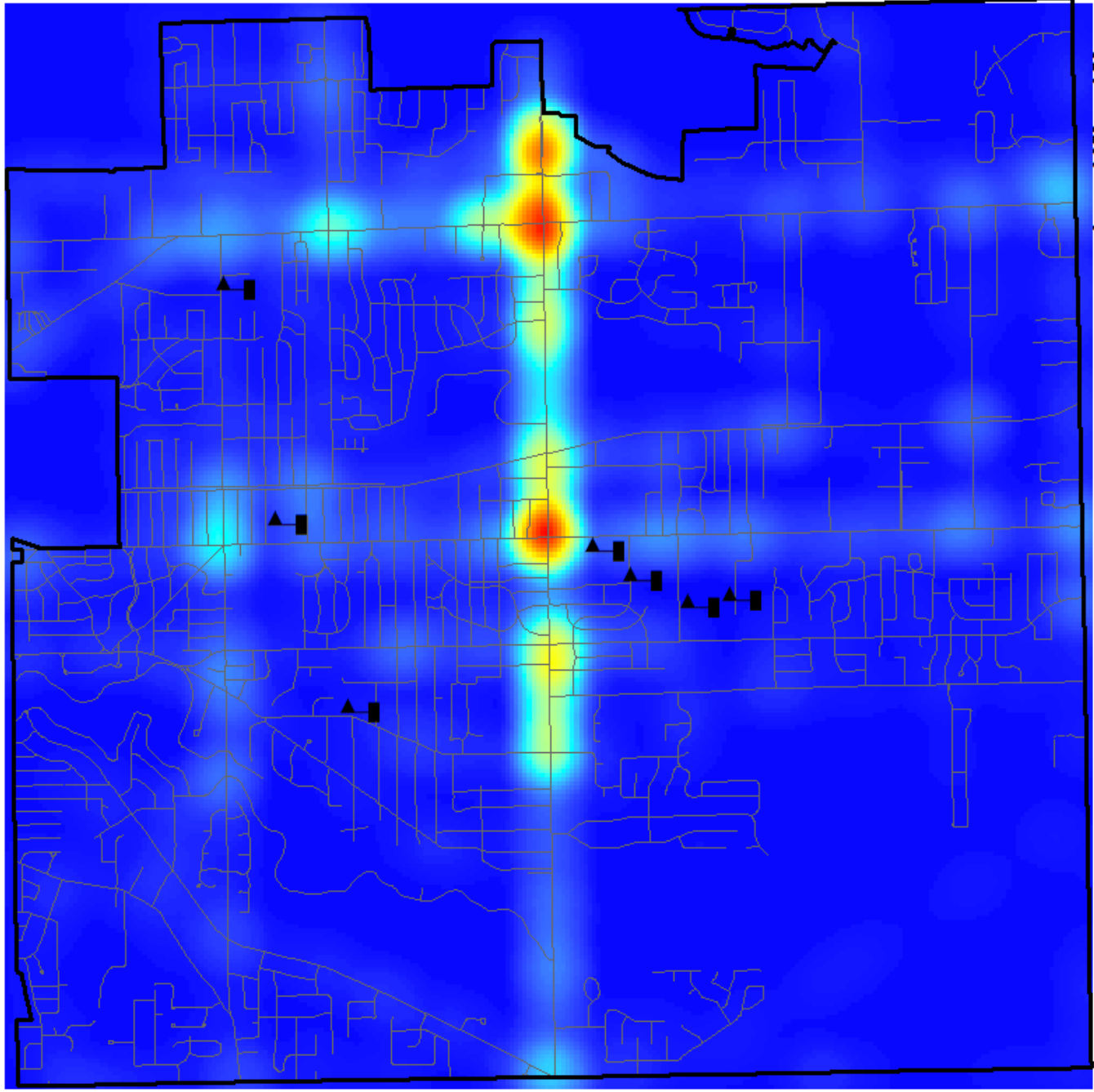


Created by: Tricia D'Avignon
 Source: Eastgate Regional Council of Governments, 2017

Vehicle Crashes Boardman Township 2015-2017

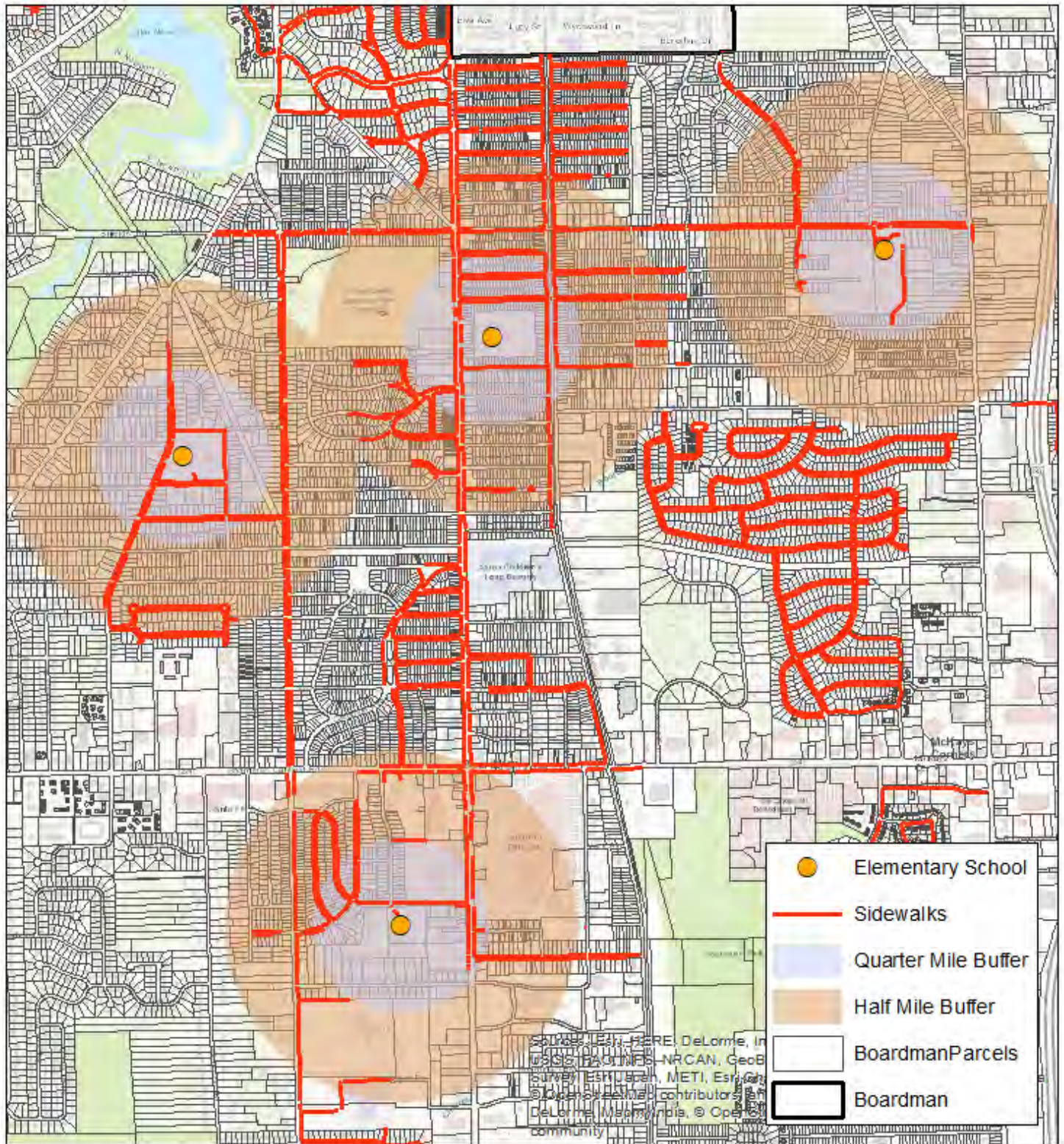


1.5 Miles

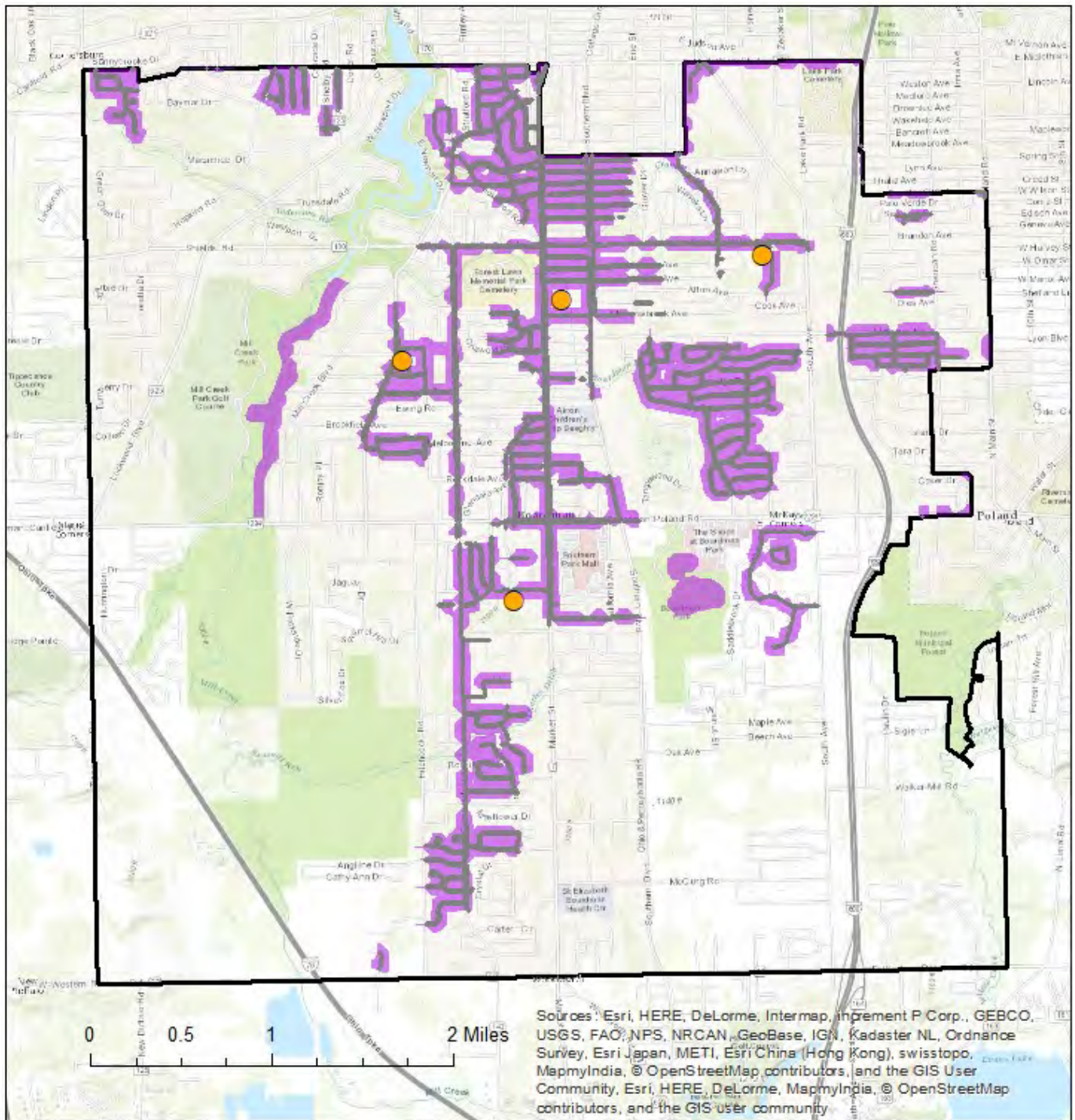






Created By: Tricia D'Avignon Source: Eastgate Regional Council of Governments, 2017

Elementary Schools with sidewalks, Boardman Township



Walkable Areas in Boardman Township

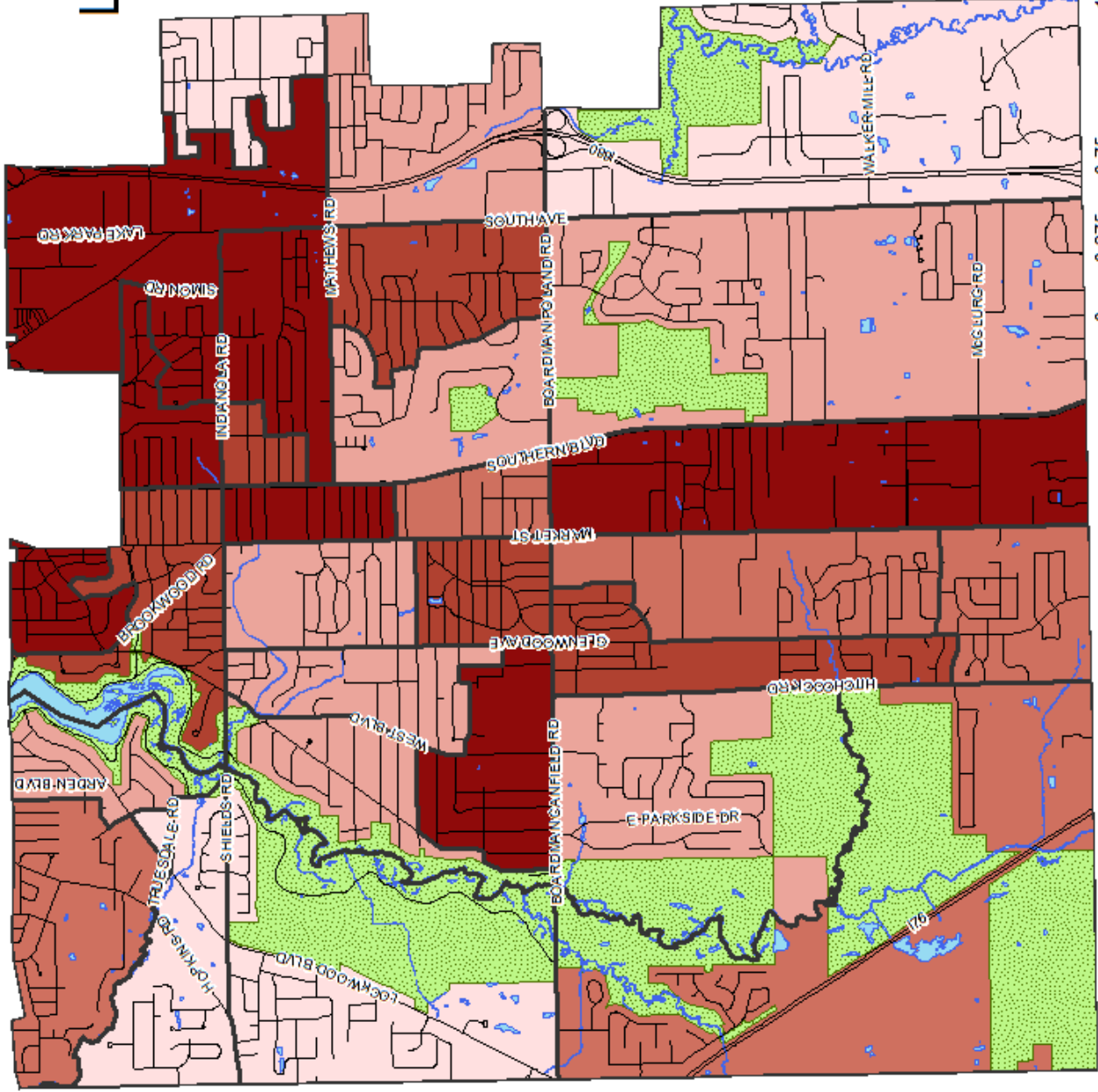


-  Elementary School
-  Sidewalks
-  Walkable Zones
-  Boardman




Created by: Tricia D'Avignon
 Source: Eastgate Regional Council of Governments, 2017

2014 Percent Living in Poverty




Source: U.S. Census



Boardman Township Road Maintenance

- Road Inventory**
- State Road
 - County Road
 - Township Road
 - Other Road Type
 - Township Boundary



Prepared by: The Center for
Urban and Regional Studies
Youngstown State University
Source: Mahoning County
Enterprise GIS files, 0007

3/9/2018 8:45 AM

